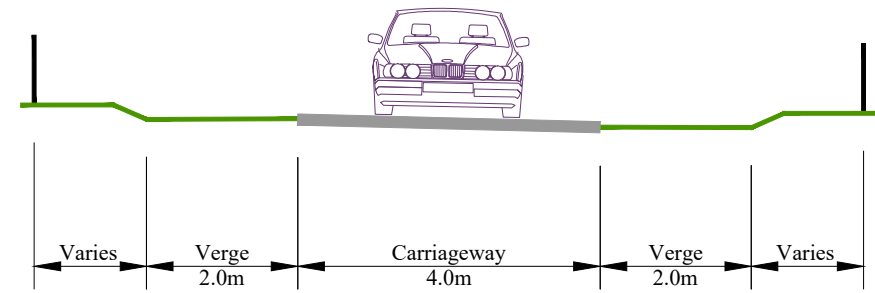
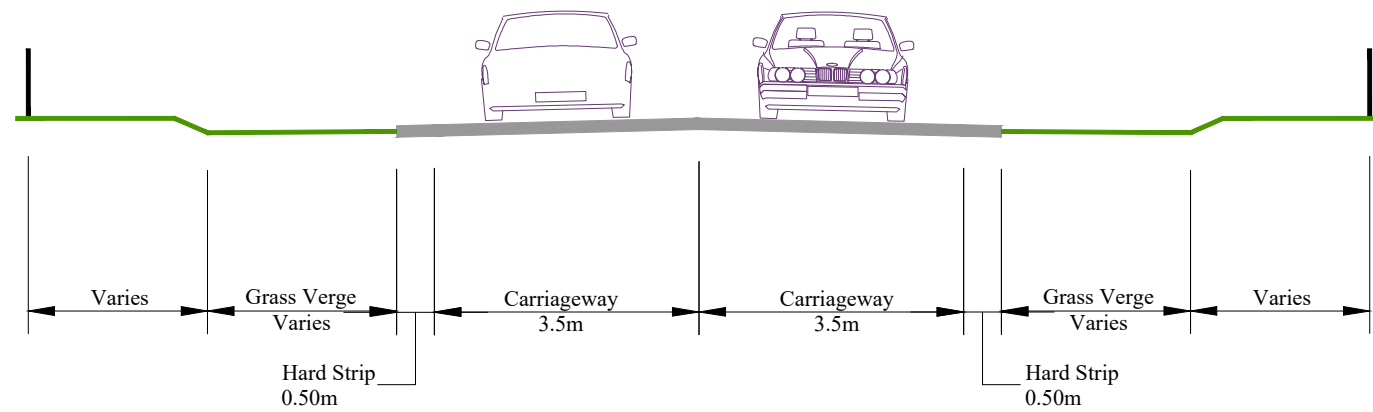


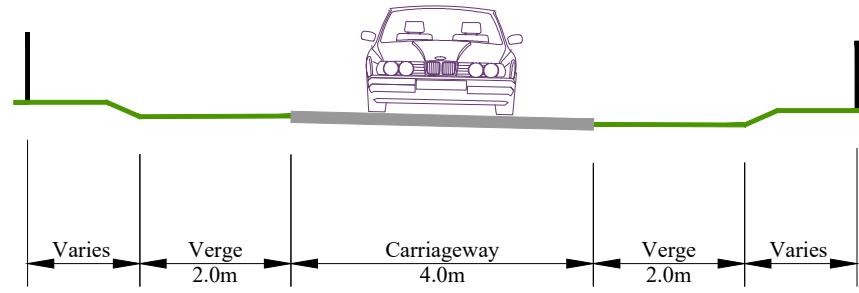
LOCAL ROAD - CROSS SECTION TYPE 1 (5m c/w, 2m verge)



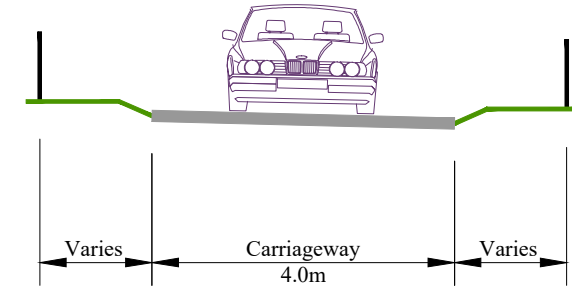
LOCAL ROAD - CROSS SECTION TYPE 2 (4m c/w, 2m verge)



SIDE ROAD - CROSS SECTION TYPE 3 (8m c/w, 3m verge)



AGRICULTURAL ACCESS CROSS SECTION



DOMESTIC ACCESS CROSS SECTION

Legend

Cross Section Notes:

1. Type 1 Applies to:- SR01; SR04; SR05; SR06; SR09
2. Type 2 Applies to:- SR03; SR07; SR08
3. Type 3 Applies to:- SR02

Note:-

All proposed road levels indicated are based on a Design developed for Phase 3 and 4 of the TII Project Management Guidelines.

No other use of this material may be made without the licence of the copyright holder in accordance with Section 74(3) of the Copyright and related Rights Act, 2000.
© Ordnance Survey Ireland. All rights reserved. Licence number 2010/20 CCMA/ Sligo County Council



Date	By	Revision

Project N16 Lugatober (Drumkilsellagh to Lugnagall)			
Title Typical Cross Sections; Local Roads and Access Tracks			
Scales 1:100 @ A3		Date February 2019	Job No. SO/14/11549
Design FM	Drawn BR	Checked FM	Approved EC

Figure No.: Fig. 4.4.2